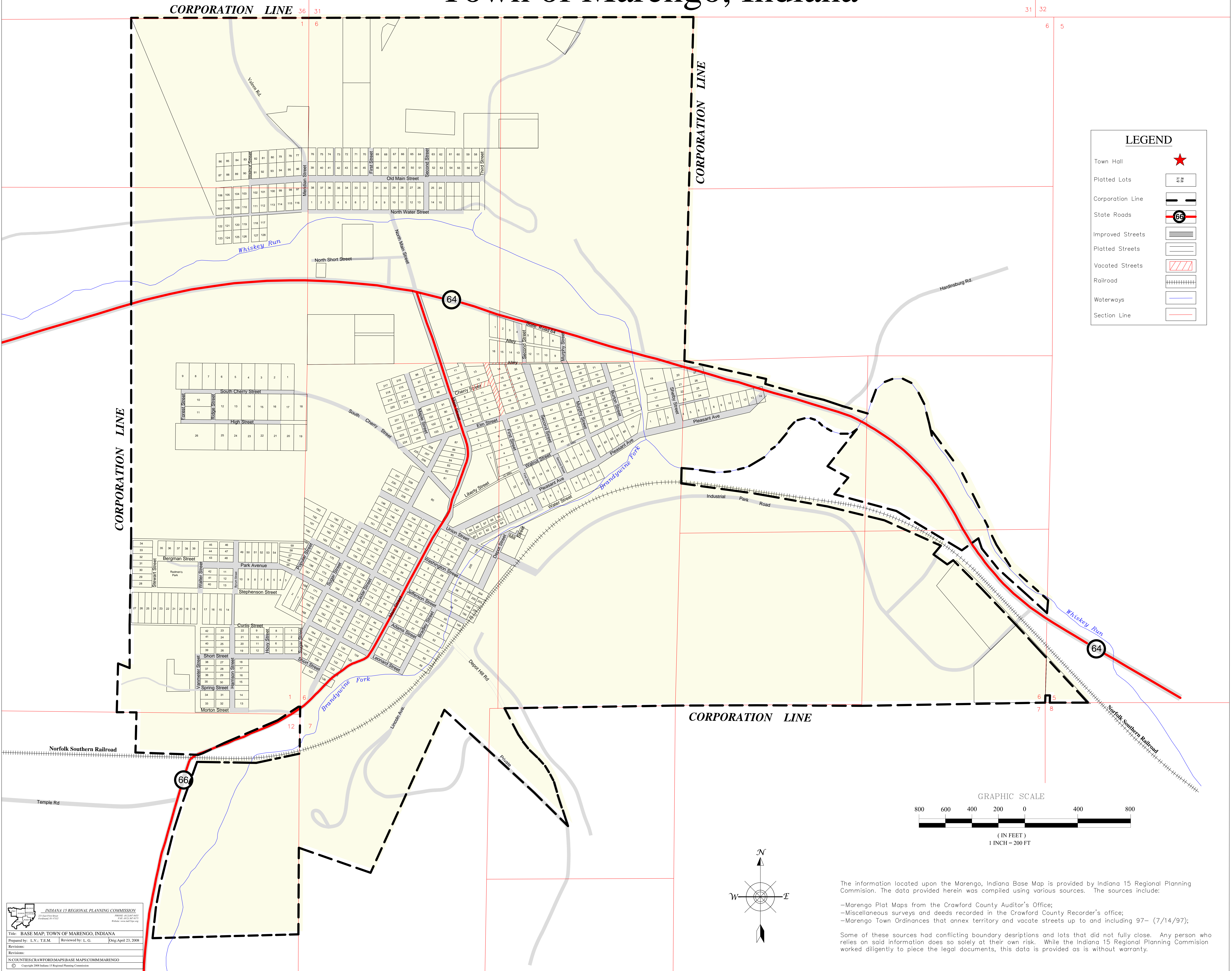
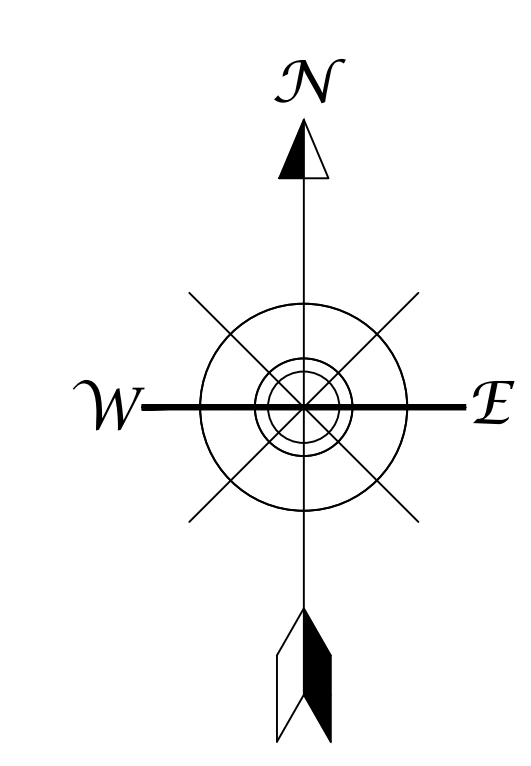
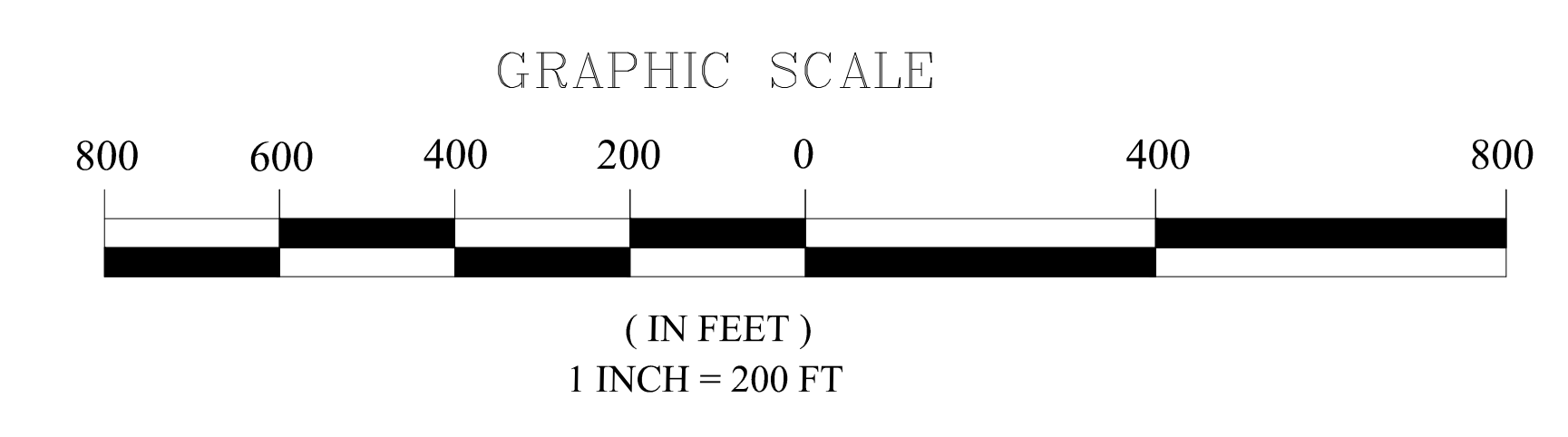


Base Map Town of Marengo, Indiana



LEGEND	
Town Hall	★
Platted Lots	##
Corporation Line	---
State Roads	66
Improved Streets	▬
Platted Streets	▬
Vacated Streets	▨
Railroad	▬
Waterways	▬
Section Line	▬



The information located upon the Marengo, Indiana Base Map is provided by Indiana 15 Regional Planning Commission. The data provided herein was compiled using various sources. The sources include:

- Marengo Plat Maps from the Crawford County Auditor's Office;
- Miscellaneous surveys and deeds recorded in the Crawford County Recorder's office;
- Marengo Town Ordinances that annex territory and vacate streets up to and including 97- (7/14/97);

Some of these sources had conflicting boundary descriptions and lots that did not fully close. Any person who relies on said information does so solely at their own risk. While the Indiana 15 Regional Planning Commission worked diligently to piece the legal documents, this data is provided as is without warranty.

INDIANA 15 REGIONAL PLANNING COMMISSION
 233 East First Street
 Crawfordsville, IN 47134
 Phone: 317.342.1400
 Fax: 317.342.1401
 Website: www.inr15.org

Title: BASE MAP, TOWN OF MARENGO, INDIANA
 Prepared by: L.V.; T.E.M. Reviewed by: L.G. Orig: April 23, 2008
 Revisions:
 Revisions:
 IN COUNTIES: CRAWFORD MAPS BASE MAPS COMMARENGO
 © Copyright 2008 Indiana 15 Regional Planning Commission